




Lark Lane L17 Map C Ref 1



Peach Street Map A Ref 2



Wapping Map A Ref 3




Paradise Street Map A Ref 4



Signall St (off Falkner St) Map A Ref 5



Catharine Street Map A Ref 6



Stanhope Street Map A Ref 7



Mulberry Street Map A Ref 8



Tarleton Street Map A Ref 9



Quarry St Woolton Map C Ref 10



Old Ropery (off Brunswick St) Map A Ref 11



Quarry St Woolton Map C Ref 12



Earle St (off Old Hall St) Map A Ref 13



Lime Street Map A Ref 14



Victoria Rd Crosby Map D Ref 15



Penny Lane Map C Ref 18



St John's Lane Map A Ref 19



Sandown Lane L15 Map C Ref 20



Old Hall Street Map A Ref 23



St Johns Way Map A Ref 24



Hardman Street Map A Ref 25



Vale Road Woolton Map C Ref 28




Cases Street Map A Ref 29



Derby Square Map A Ref 30



Mill Lane West Derby Map B Ref 33




Lime Street Map A Ref 34



Dale St (Behind Rigbys) Map A Ref 37



Moorfields Map A Ref 38



Queens Dr Stoneycroft Map B Ref 41



Prescot Street Map A Ref 42



286 Kensington Map B Ref 45



Chapel Street Map A Ref 46



Springwood Ave Map C Ref 49



Tithebarn St Map A Ref 50



Walton Vale Map B Ref 51



Gt Charlotte St Map A Ref 52



Williamson Street Map A Ref 53



Dale Street Map A Ref 54



Roscoe Street Map A Ref 55




Williamson Square Map A Ref 56




Dale Street Map A Ref 57



St Mary's Rd Garston Map C Ref 58




Coronation Rd Crosby Map D Ref 59



South Rd Waterloo Map D Ref 60



Storrsdale Road Map C Ref 61



Wood Street Map A Ref 62



Walton Road Map B Ref 63



Dale Street Map A Ref 64



Quarry St Woolton Map C Ref 65




East Street Waterloo Map D Ref 66



Whitechapel Map A Ref 67



Acrefield Rd Woolton Map C Ref 68




Rainford Gardens Map A Ref 69



Smithdown Road Map C Ref 70



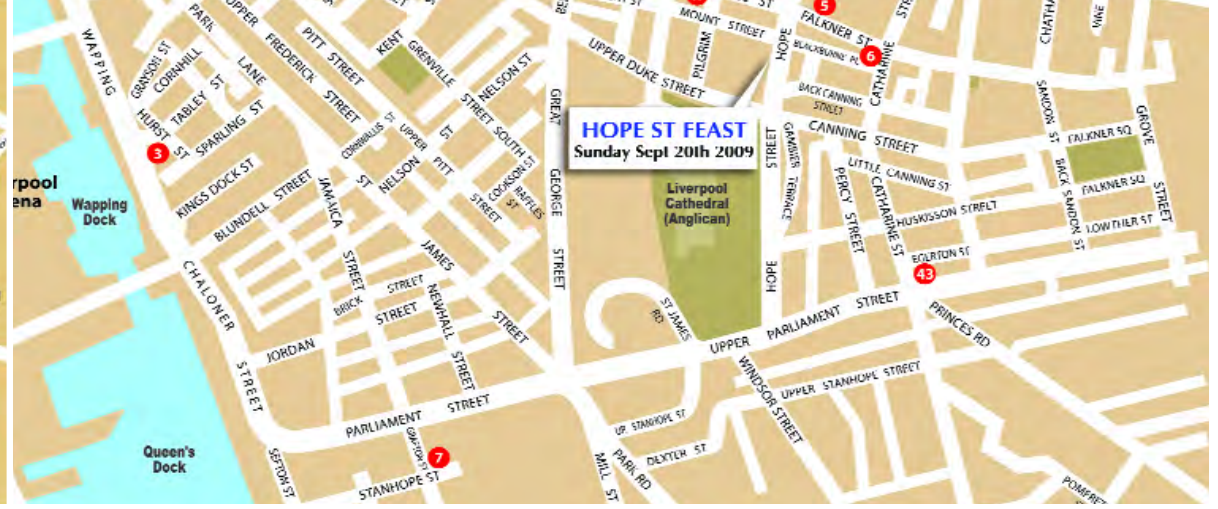
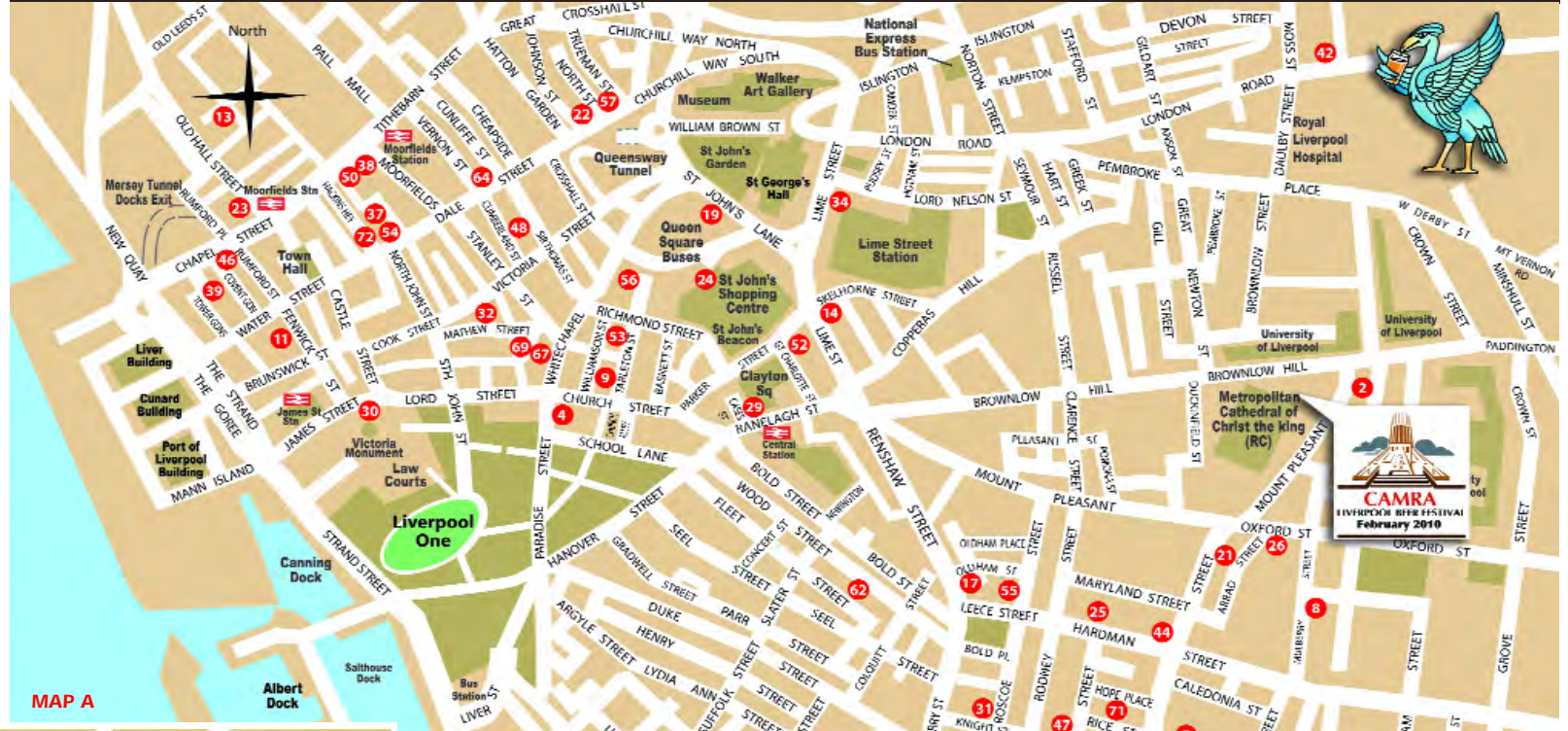
Rice Street Map A Ref 71



Hackins Hey Map A Ref 72

LIVERPOOL REAL ALE PUBS MAP

CAMRA LIVERPOOL REAL ALE PASSPORT



MAP A Central Liverpool
MAP B North Liverpool (overleaf)
MAP C South Liverpool
MAP D Waterloo & Crosby (overleaf)

HOPE ST FEAST
Sunday Sept 20th 2009



Maps © Dennis Jones Merseyside CAMRA